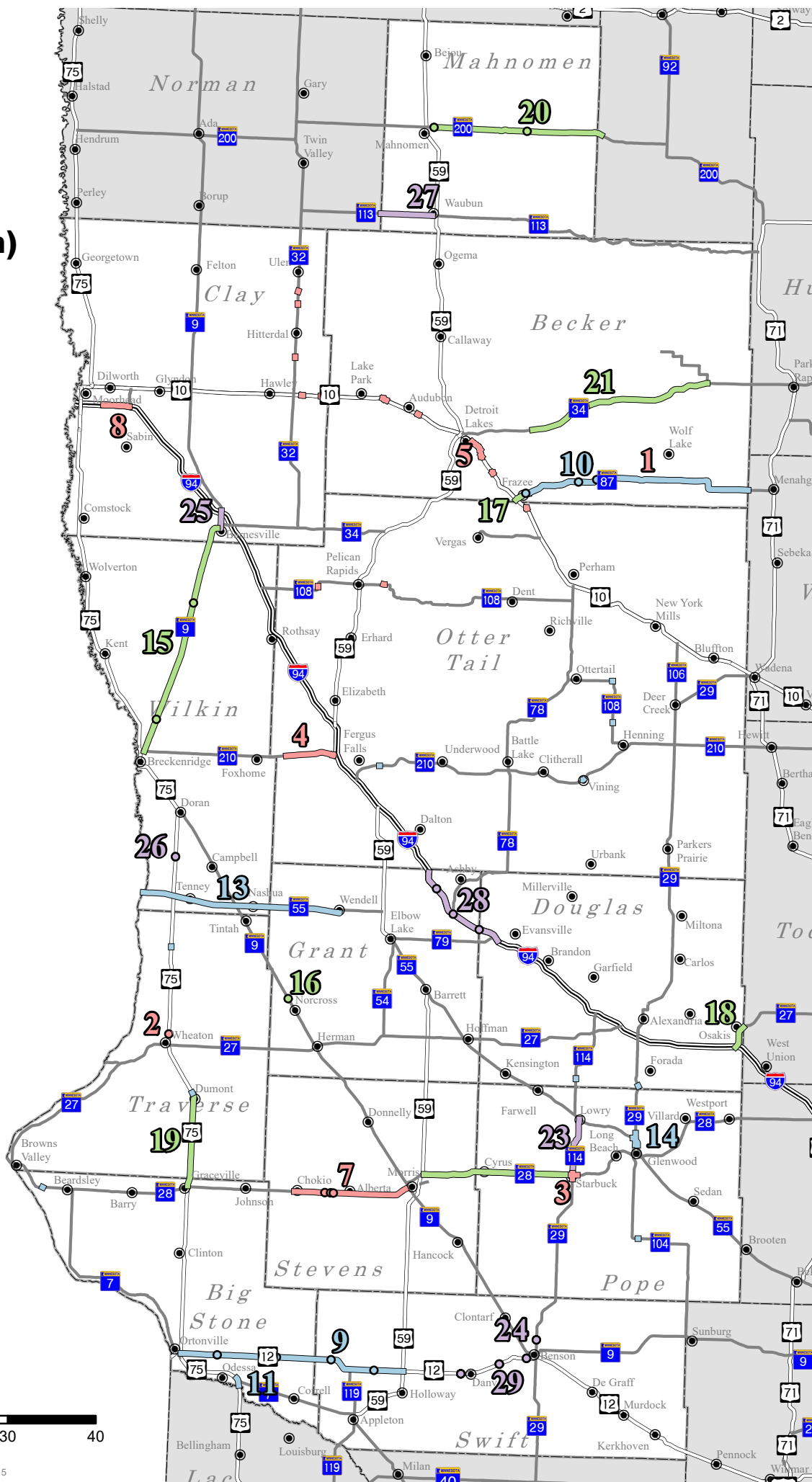




DEPARTMENT OF  
TRANSPORTATION

**District 4**  
**STIP (4-Year Plan)**  
**2020-2023**  
**Construction**  
**Year Projects**



**Construction Project Year**

- 2020
- 2021
- 2022
- 2023

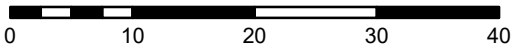
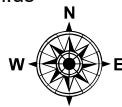
**Reference Legend**

- Interstate Highway
- U.S. Highway
- MN Highway
- City
- County

Map prepared by:  
MnDOT District 4  
1000 Highway 10 West  
Detroit Lakes, MN 56501  
218-846-3600

**February 2019**  
Project plans subject to change  
without notice.

To request any MnDOT  
document in an alternative  
format, please call  
651-366-4718 or email  
adarequest.dot@state.mn.us



Map Developed By: District 4 GIS Department  
Data Source: MnDOT and MNGEO Projection: NAD\_83 UTM Zone 15

	Year	Highway	Project ID	Project Description	Estimate
1	2020	87	SP 0306-31	(Project tied to SP 0306-31 in 2021) Clear cut all trees/vegetation from North River Road in Frazee to east Becker Co Line	\$500,000
2	2020	75	SP 7806-29	Replace bridge over the Mustinka River; resurfacing (mill & overlay) from Fifth Street in Wheaton to the Mustinka River Bridge	\$2.3 M
3	2020	28, 29, 114	SP 6105-26	Complete streets reconstruction in Starbuck, including multi-use trail and pedestrian accessibility improvements	\$5.8 M
4	2020	210	SP 5601-33	Reconstruction from near the Otter Tail/Wilkin line to near I-94	\$8.9 M
5	2020	10	SP 0302-81	Intersection improvements in Detroit Lakes, including reduced conflict intersection conversion at Kris Street and signal installation at Becker Co Hwy 54	\$2.7 M
6	2020	Various	SP 8824-155	Districtwide culvert improvements	\$735,000
7	2020	28	SP 7503-38	Resurfacing (mill & overlay) from Chokio to Morris; replacement of three box culverts	\$5.2M
8	2020	94	SP 1480-181	Snow fence installation from Hwy 336 to 34th Street; and Hwy 10 near Hwy 336	\$1.0 M
9	2021	12	SP 0603-16	Resurfacing (reclaim), shoulder-widening, snow sloping and culvert replacements from Hwy 75 in Ortonville to Hwy 59	\$19.9 M
10	2021	87	SP 0306-31	Robust resurfacing (reclaim and cold-in-place recycling) from Frazee to the Becker/Wadena Co Line; includes shoulder widening and culvert replacements	\$15.6 M
11	2021	75	SP 3703-25M	Resurfacing (mill & overlay) from the Lac Qui Parle/Big Stone Co Line to east junction of Hwy 7. Funded by District 8.	\$5.2M (D8)
12	2021	Various	SP 8824-160	Districtwide culvert repairs	\$705,000
13	2021	55	SP 8404-47	Resurfacing (reclaim) from MN/ND border to southern junction of Co Hwy 11 in Wendell; replacement of four box culverts	\$9.6 M
14	2021	29, 55	SP 6106-25, 6107-15, 6108-21	Construction of overpass in Glenwood, includes new bridge, resurfacing and pedestrian accessibility improvements.	\$13 M
15	2022	9	SP 8409-26	Robust resurfacing (cold-in-place recycle) from Barnesville to Breckenridge; replace three box culverts	\$11.10
16	2022	9	SP 2601-20	Replacement of bridge over the Mustinka River; includes grading and resurfacing	\$745,000
17	2022	87	SP 0306-30	Complete streets reconstruction in Frazee, from Hwy 10 to east city limits	\$4.4 M
18	2022	27	SP 2113-06	Resurfacing (mill & overlay) from Douglas Co Hwy 82 to I-94 in Osakis. Joint project with District 3.	\$1.4 M (D4) \$14.7 M (D3)
19	2022	75	SP 7805-34	Resurfacing (mill & overlay) from just north of Hwy 28 to Co Hwy 11 in Dumont	\$4.5 M
20	2022	200	SP 4402-22	Pavement rehabilitation, shoulder-widening and construct turn lanes from Hwy 59 to east of Roy Lake. Funded by District 2 and District 4.	\$13.2 M
21	2022	34	SP 0303-68	Resurfacing (reclaim) from Becker Co Hwy 29 to Ponsford Road	\$8.8 M
22	2022	Various	SP 8824-163	Districtwide culvert repairs	\$1.0 M
23	2023	114	SP 6114-26	Resurfacing (mill & overlay) from just north of Hwy 28 to east junction with Hwy 55; includes pedestrian accessibility improvements in Lowry	\$2.5 M
24	2023	29	SP 7608-21	Replacement of bridge over the Chippewa River	\$3.0 M
25	2023	9	SP 1409-25	Reconstruction, resurfacing (mill & overlay) and pedestrian accessibility improvements from Barnesville to I-94	\$4.4 M
26	2023	75	SP 8406-23	Replacement of bridge over the Rabbit River	\$2.2 M
27	2023	113	SP 4407-13	Resurfacing (reclaim) from Norman/Mahanomen Co Line to railroad tracks in Waubun	\$2.0 M
28	2023	94	SP 2680-44	Unbonded concrete overlay and bridge repairs from near Grant/Otter Tail Co Line to Hwy 79	\$11.4 M
29	2023	12	SP 7604-26	Replacement of bridges over county ditches near Danvers; replace endposts	\$2.6 M